

















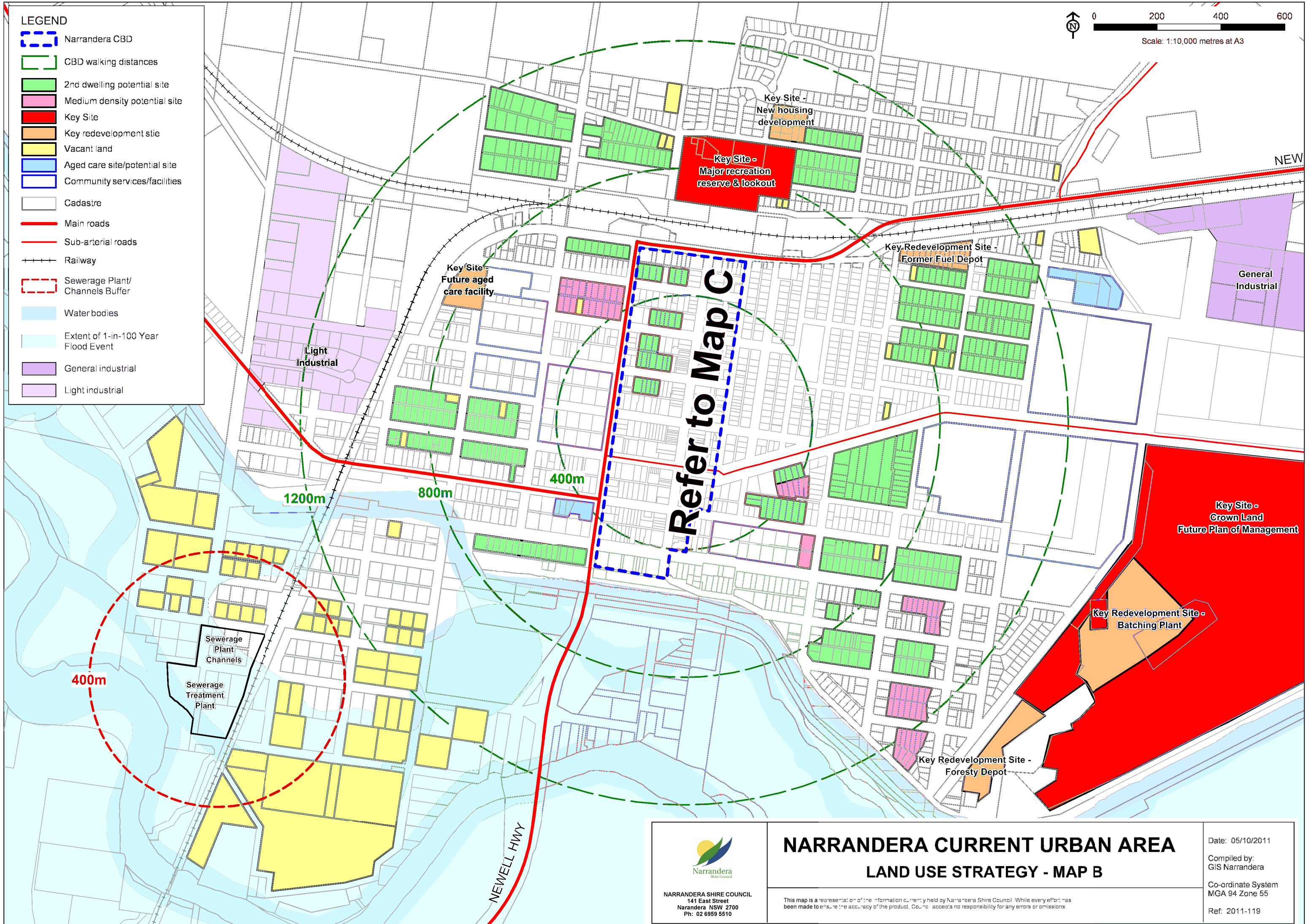


LEGEND

-  Narrandera CBD
-  CBD walking distances
-  2nd dwelling potential site
-  Medium density potential site
-  Key Site
-  Key redevelopment site
-  Vacant land
-  Aged care site/potential site
-  Community services/facilities
-  Cadastre
-  Main roads
-  Sub-arterial roads
-  Railway
-  Sewerage Plant/Channels Buffer
-  Water bodies
-  Extent of 1-in-100 Year Flood Event
-  General industrial
-  Light industrial

0 200 400 600
 Scale: 1:10,000 metres at A3




 NARRANDERA SHIRE COUNCIL
 141 East Street
 Narrandera NSW 2700
 Ph: 02 6959 5510

**NARRANDERA CURRENT URBAN AREA
 LAND USE STRATEGY - MAP B**

This map is a representation of the information currently held by Narrandera Shire Council. While every effort has been made to ensure the accuracy of the product, Council accepts no responsibility for any errors or omissions.

Date: 05/10/2011
 Compiled by:
 GIS Narrandera
 Co-ordinate System
 MGA 94 Zone 55
 Ref: 2011-119